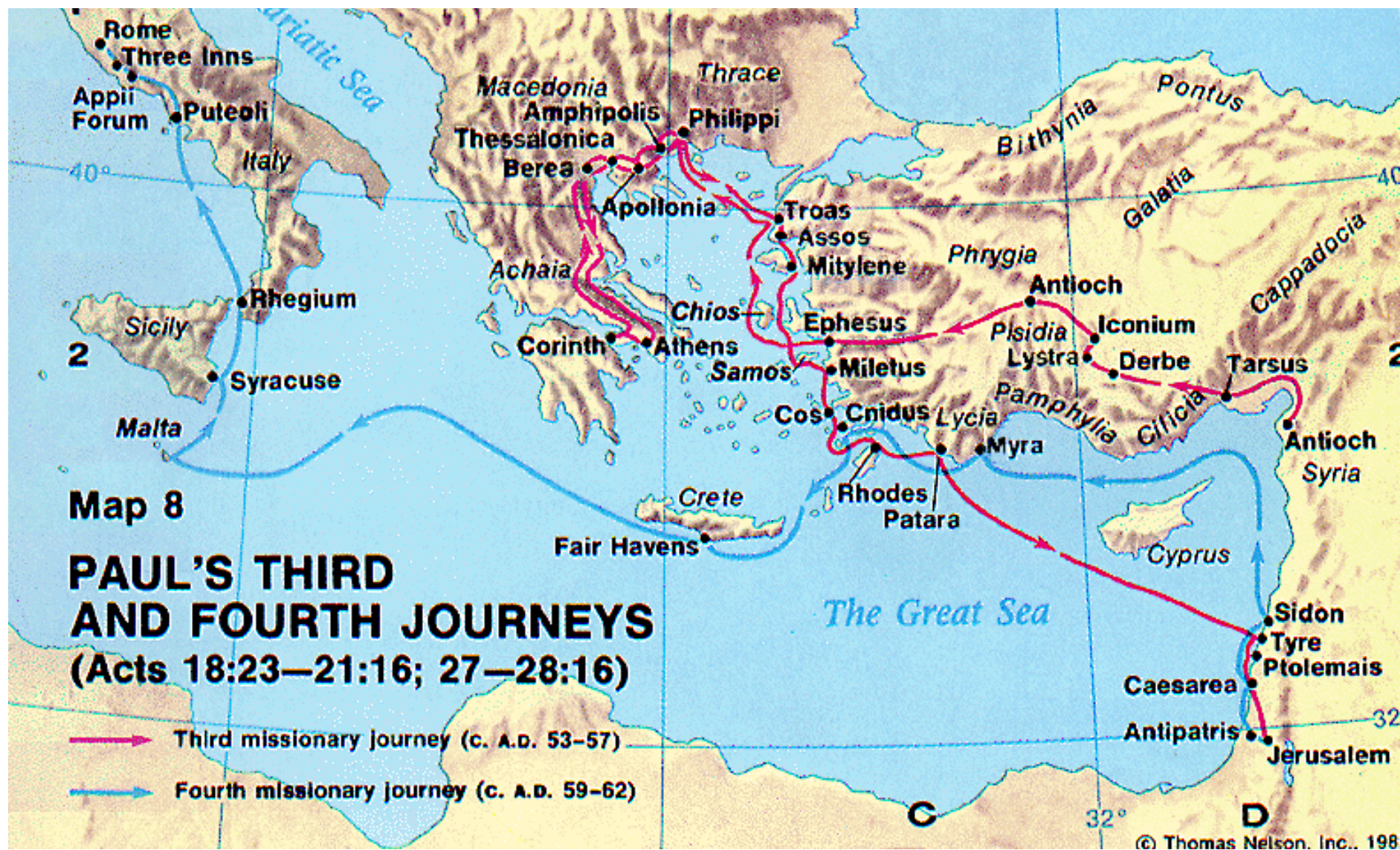


Fair Havens Crete




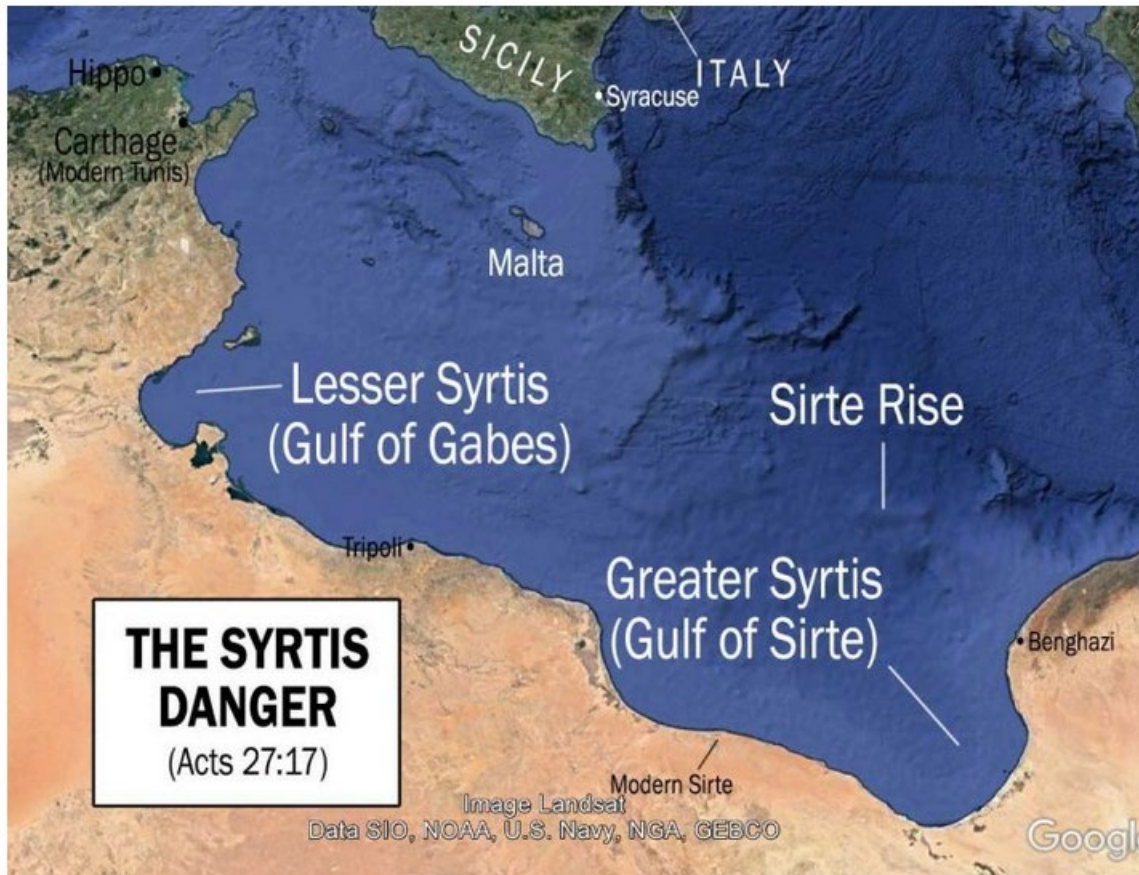
Fair Havens Crete





Phoenix Crete

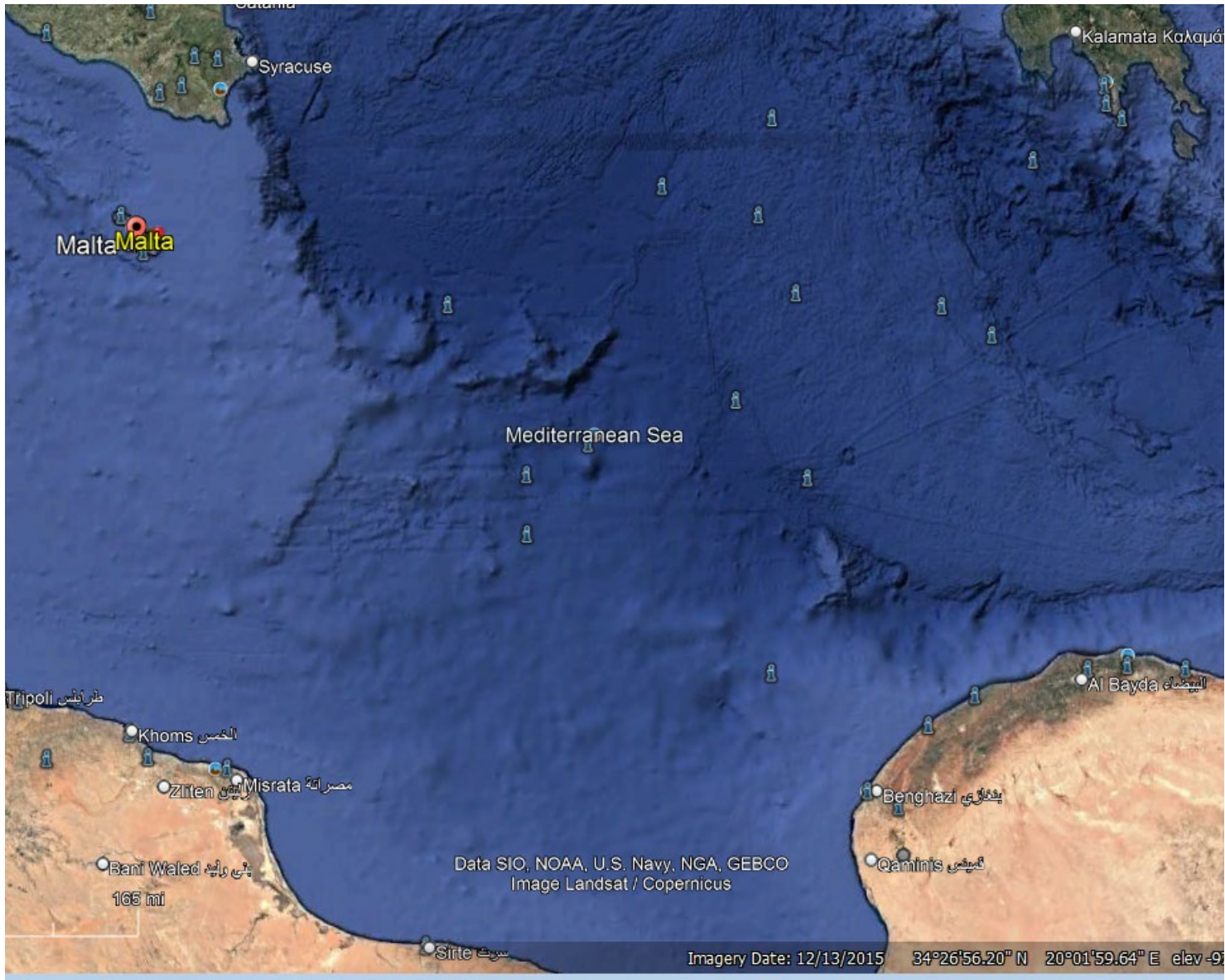


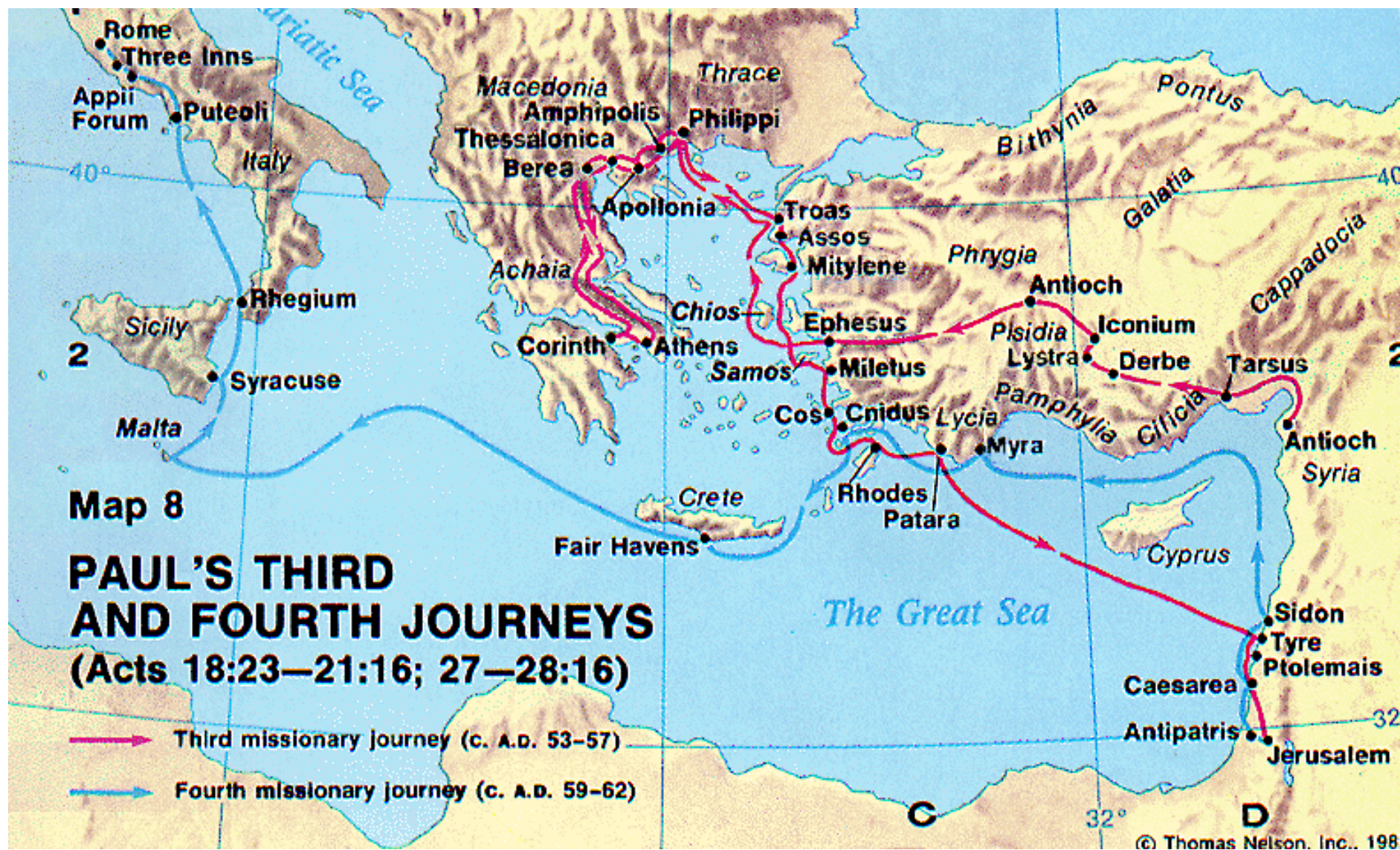


**THE SYRTIS
DANGER**
(Acts 27:17)

Image Landsat
Data SIO, NOAA, U.S. Navy, NGA, GEBCO

Google







Gharb

Victoria

Nadur

XLENDI

Sannat

Ghajnsielem

Popeye Village

Mellieha

St Paul's Bay

118

St Julian's

Sliema

Valletta

Mosta

Rabat

Malta

Zabbar

Zebbug

Marsaxlokk

Luqa

Data SIO, NOAA, U.S. Navy, NGA, GEBCO

Marsaxlokk

5.57 mi

Google

Imagery Date: 12/13/2015 35°54'05.75" N 14°26'41.65" E elev 247 ft eye alt 22.

Bay of Saint Thomas – Where Paul Landed







Gharb

Victoria

Nadur

XLENDI

Sannat

Ghajnsielem

Popeye Village

Mellieha

St. Paul's Bay

118

St. Julian's

Sliema

Valletta

Mosta

Rabat

Malta

Zebbug

Luqa

Zabbar

Marsaskala

Marsaxlokk

5.57 mi

Data SIO, NOAA, U.S. Navy, NGA, GEBCO

Imagery Date: 12/13/2015 35°54'05.75" N 14°26'41.65" E elev 247 ft eye alt 22.

Google

Saint Thomas Malta Sandy Beach

